



Access and Active Travel Map  
**Oxford**

Introduction

This map has been produced by the Oxfordshire Community Rail Partnership (OxCRP) to help people with their personal travel choices and access requirements to and from the rail station.

We hope this map helps make journeys easier for everyone whether they live locally or are visiting the area.



For more information about OxCRP visit:  
[oxfordshirecommunityrail.org](http://oxfordshirecommunityrail.org)  
[info@oxcrp.org.uk](mailto:info@oxcrp.org.uk)

Supported by



Useful Contacts

Oxfordshire County Council  
[www.oxfordshire.gov.uk](http://www.oxfordshire.gov.uk)

Oxford City Council  
[www.oxford.gov.uk](http://www.oxford.gov.uk)

Great Western Railway  
[www.gwr.com](http://www.gwr.com)

CrossCountry  
[www.crosscountrytrains.co.uk](http://www.crosscountrytrains.co.uk)

National Rail  
[www.nationalrail.co.uk](http://www.nationalrail.co.uk)

Oxfordshire Volunteers  
[www.oxonvolunteers.org](http://www.oxonvolunteers.org)

Oxfordshire Mind  
[www.oxfordshiremind.org.uk](http://www.oxfordshiremind.org.uk)

Citizens Advice  
[www.cawnac.org.uk](http://www.cawnac.org.uk)

Stagecoach  
[www.stagecoachbus.com](http://www.stagecoachbus.com)

Chiltern Railways  
[www.chilternrailways.co.uk](http://www.chilternrailways.co.uk)

University of Oxford  
[www.ox.ac.uk](http://www.ox.ac.uk)

Experience Oxfordshire  
[www.experienceoxfordshire.org](http://www.experienceoxfordshire.org)

Local Support Network



**Changing Places**  
Changing Places facilities are large accessible toilets that contain an adult-size changing table and hoist. Find out more at [changing-places.org](http://changing-places.org).



**Safe Spaces**  
A Safe Place is a registered venue that has agreed to offer help and support if someone is anxious, scared or believes they may be at risk. Look out for a logo in shop windows. Visit: [bit.ly/3ChDHBX](http://bit.ly/3ChDHBX)



**British Transport Police**  
For any issues on-board trains, at or near stations, text the British Transport Police on **61016** or in an emergency call **999**.

Station Facilities

- Car parking
- Bicycle parking
- Drop off area at the station entrance
- Step-free access via lifts
- Toilets (including accessible toilets)
- Refreshments
- Waiting rooms (check opening times)
- Induction loop
- Tickets
- Seating
- Public telephone
- Post box
- Public wifi

For more detailed information and to check ticket office opening times check [www.nationalrail.co.uk/stations/oxford](http://www.nationalrail.co.uk/stations/oxford).

For more information about booking assistance and accessibility at the station, visit [bit.ly/4hBbfuP](http://bit.ly/4hBbfuP) or call **03457 000125**.

Onward Travel



**Bus Services**  
**Stagecoach, Oxford Bus Company, and Thames Travel** provide extensive bus routes from the city centre and railway station. Intercity services, such as the **Oxford Tube** and **National Express**, are available at Gloucester Green Bus Station. For details visit: [bit.ly/4foJPXx](http://bit.ly/4foJPXx) or [bit.ly/4afG3Oz](http://bit.ly/4afG3Oz)



**Park & Ride**  
Several Park and Ride sites across Oxford make sustainable travel easy. For more information, visit: [www.oxford.gov.uk/parkandridesites](http://www.oxford.gov.uk/parkandridesites)



**Car Hire**  
Hire a car through services like **Kayak** or **Hertz** by visiting [bit.ly/4HCZMFm](http://bit.ly/4HCZMFm) or Hertz at [bit.ly/4bXGjk](http://bit.ly/4bXGjk), or try peer-to-peer vehicle lending.



**Taxis**  
Licensed cabs operate from Oxford Train Station through the City of Oxford Licensed Taxicab Association (COLTA). Learn more at: [bit.ly/42eMT4J](http://bit.ly/42eMT4J)

Active Travel

**Cycle Routes**

National Cycle Route 5 connects Oxford with Banbury in the north to Reading in the south, and there is an interconnection in the city centre to routes 51 and 57. The River Thames provides scenic cycle routes away from vehicular traffic.

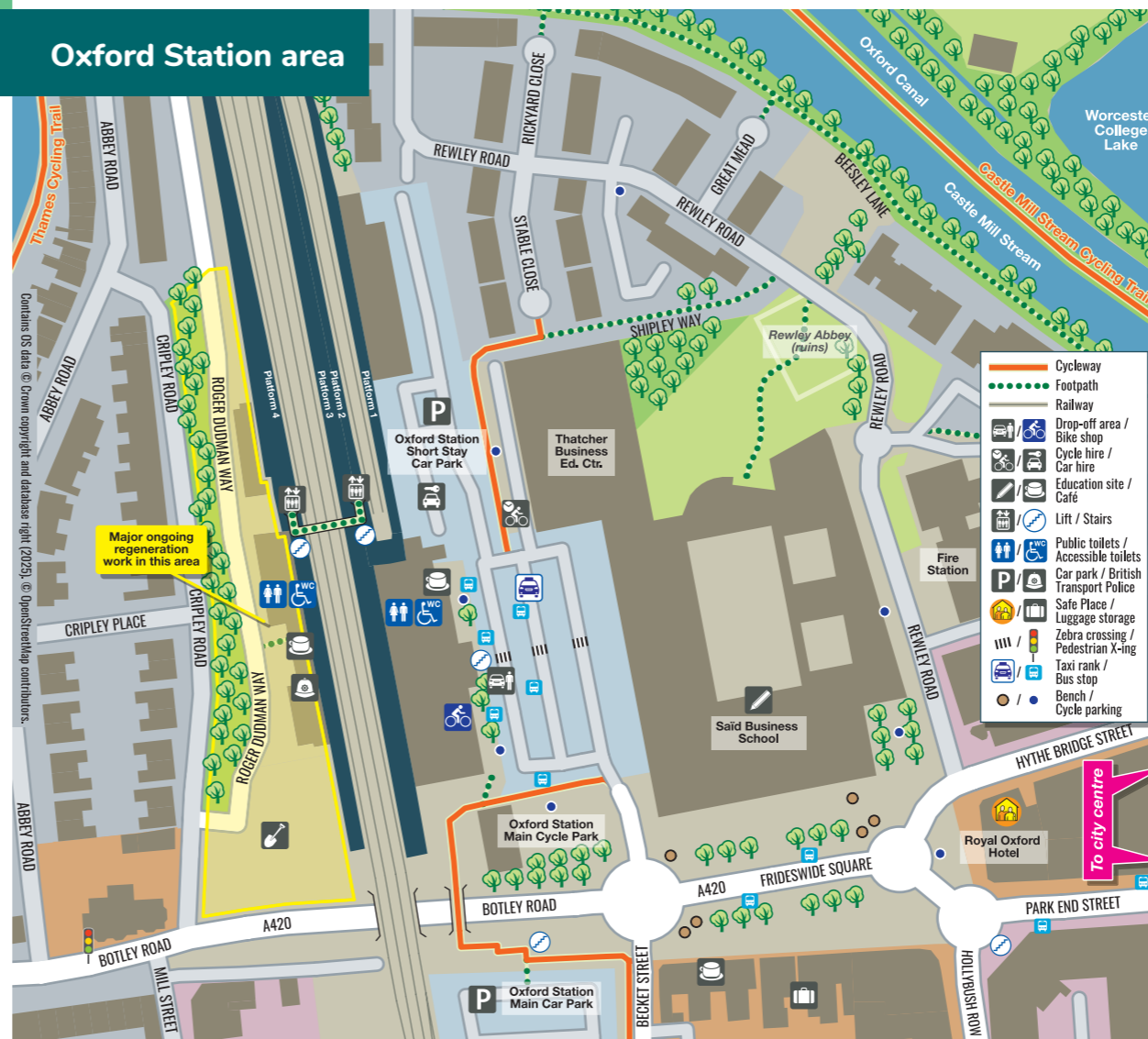
**Walking Routes**

Oxford City Council endorse a number of walking routes in and around the city aimed at promoting active travel. More info: [bit.ly/3UL0yfw](http://bit.ly/3UL0yfw)

Getting about: Walking and cycling distances		
The Covered Market	15 mins	5 mins
Westgate Oxford	12 mins	5 mins
Oxford Castle & Prison	9 mins	5 mins
Ashmolean Museum	12 mins	4 mins
Sainsbury's Local	4 mins	2 mins
Gloucester Green	10 mins	4 mins
St John Cassian Parish	3 mins	2 mins
Christ Church	16 mins	7 mins
Grandpont Nature Park	18 mins	6 mins

Generous travel times have been calculated from Oxford Station. See larger map overleaf for locations.

Oxford Station area



Cycling in Oxford



**Bike Hire**  
**Bainton Bikes** offers 24/7 docking stations throughout the city centre. For details, visit: [bit.ly/40X2aAD](http://bit.ly/40X2aAD).

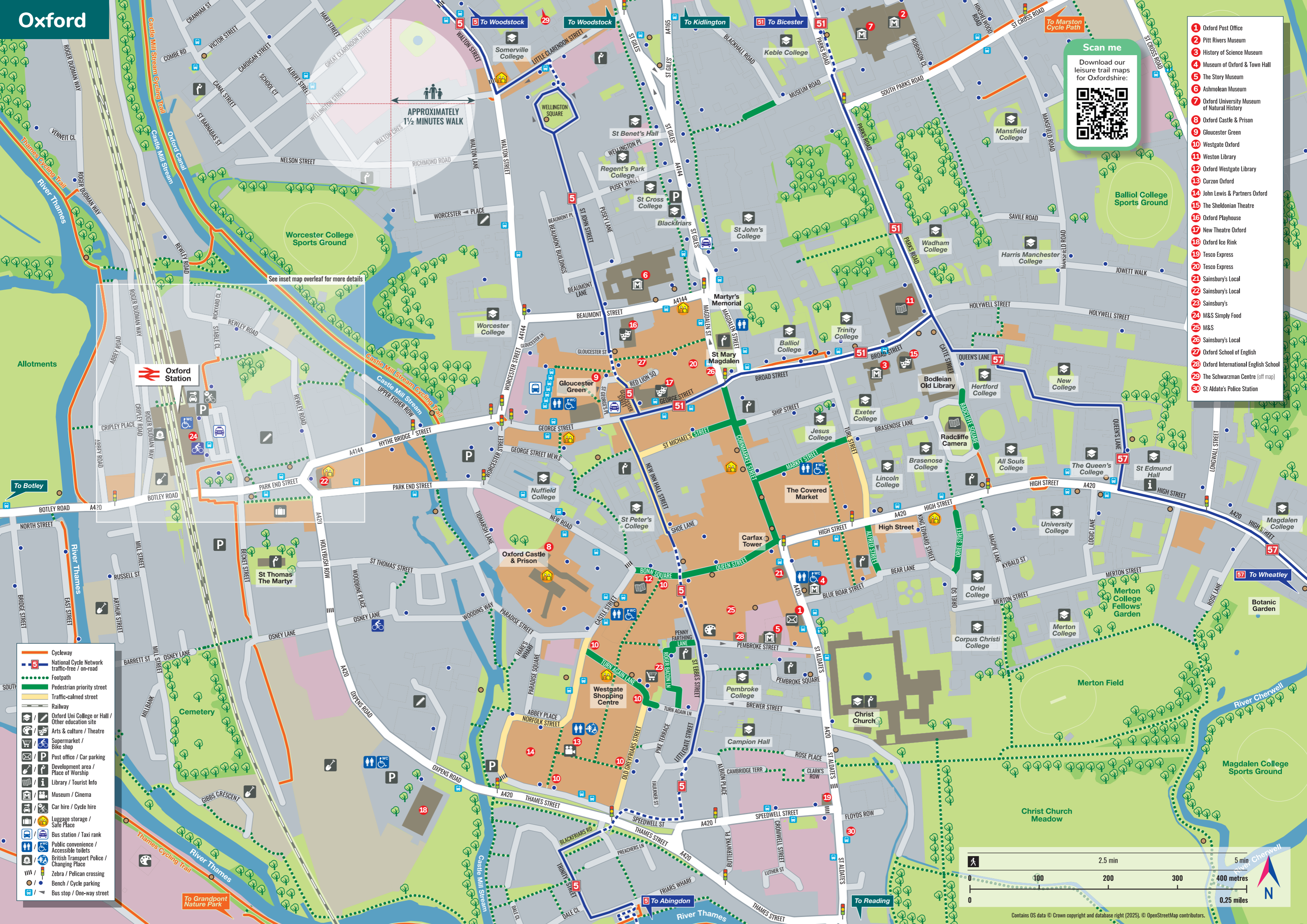
**BYKE Ltd** provides bike hire, purchase, and repairs, with hire prices starting at £3.50. Visit: [bykeld.co.uk](http://bykeld.co.uk)



**Bicycle Parking**  
Oxford is known for its cycling culture, and parking stands are available throughout the city. This map marks a selection of suggested stands, including at the station.



**Bicycle Repair Shops**  
Oxford features many repair shops, providing everything from quick fixes to cycling essentials, so you're always ready to ride. These are shown on the map.




**Oxford Station**

See inset map overleaf for more details






















APPROXIMATELY  
1½ MINUTES WALK

**Scan me**

Download our leisure trail maps for Oxfordshire:



- 1 Oxford Post Office
- 2 Pitt Rivers Museum
- 3 History of Science Museum
- 4 Museum of Oxford & Town Hall
- 5 The Story Museum
- 6 Ashmolean Museum
- 7 Oxford University Museum of Natural History
- 8 Oxford Castle & Prison
- 9 Gloucester Green
- 10 Westgate Oxford
- 11 Weston Library
- 12 Oxford Westgate Library
- 13 Curzon Oxford
- 14 John Lewis & Partners Oxford
- 15 The Sheldonian Theatre
- 16 Oxford Playhouse
- 17 New Theatre Oxford
- 18 Oxford Ice Rink
- 19 Tesco Express
- 20 Tesco Express
- 21 Sainsbury's Local
- 22 Sainsbury's Local
- 23 Sainsbury's
- 24 M&S Simply Food
- 25 M&S
- 26 Sainsbury's Local
- 27 Oxford School of English
- 28 Oxford International English School
- 29 The Schwarzman Centre (off map)
- 30 St Aldate's Police Station

-  Cycleyway
-  National Cycle Network traffic-free / on-road
-  Footpath
-  Pedestrian priority street
-  Traffic-calmed street
-  Railway
-  Oxford Uni College or Hall / Other education site
-  Arts & culture / Theatre
-  Supermarket / Bike shop
-  Post office / Car parking
-  Development area / Place of Worship
-  Library / Tourist Info
-  Museum / Cinema
-  Car hire / Cycle hire
-  Luggage storage / Safe Place
-  Bus station / Taxi rank
-  Public convenience / Accessible toilets
-  British Transport Police / Changing Place
-  Zebra / Pelican crossing
-  Bench / Cycle parking
-  Bus stop / One-way street

